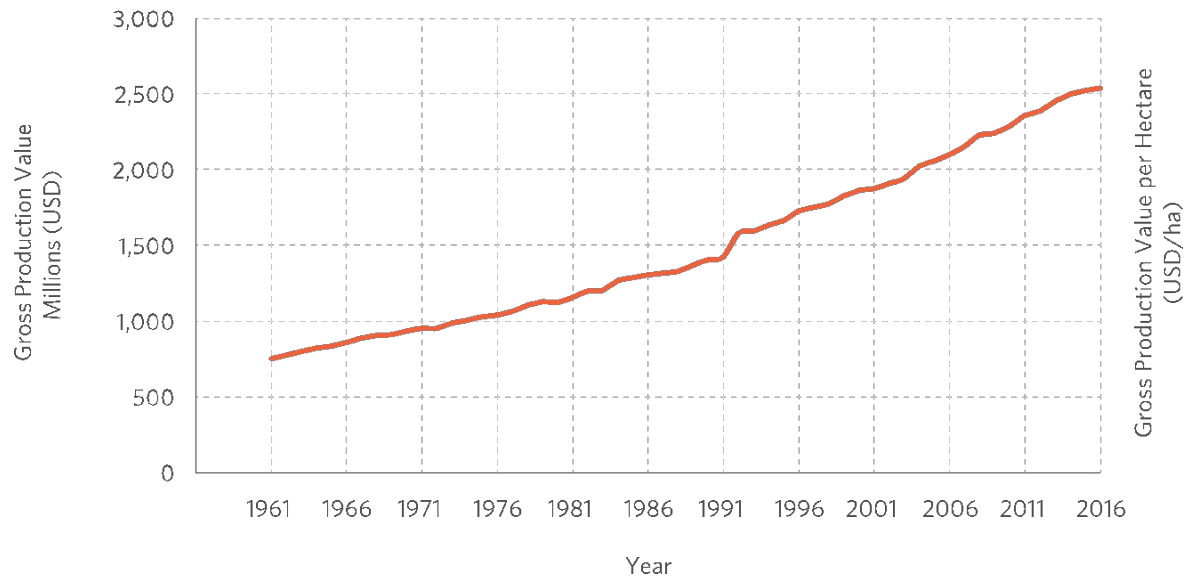
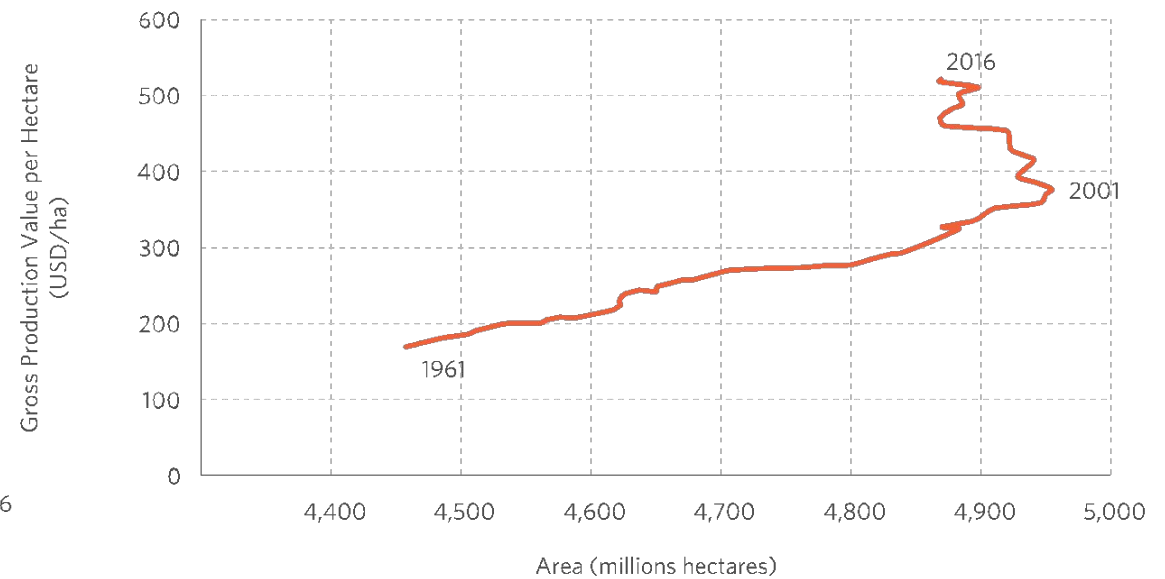


Global trends in food production - 1961-2016

A. Agricultural Production



B. Agricultural Land Productivity and Area Expansion

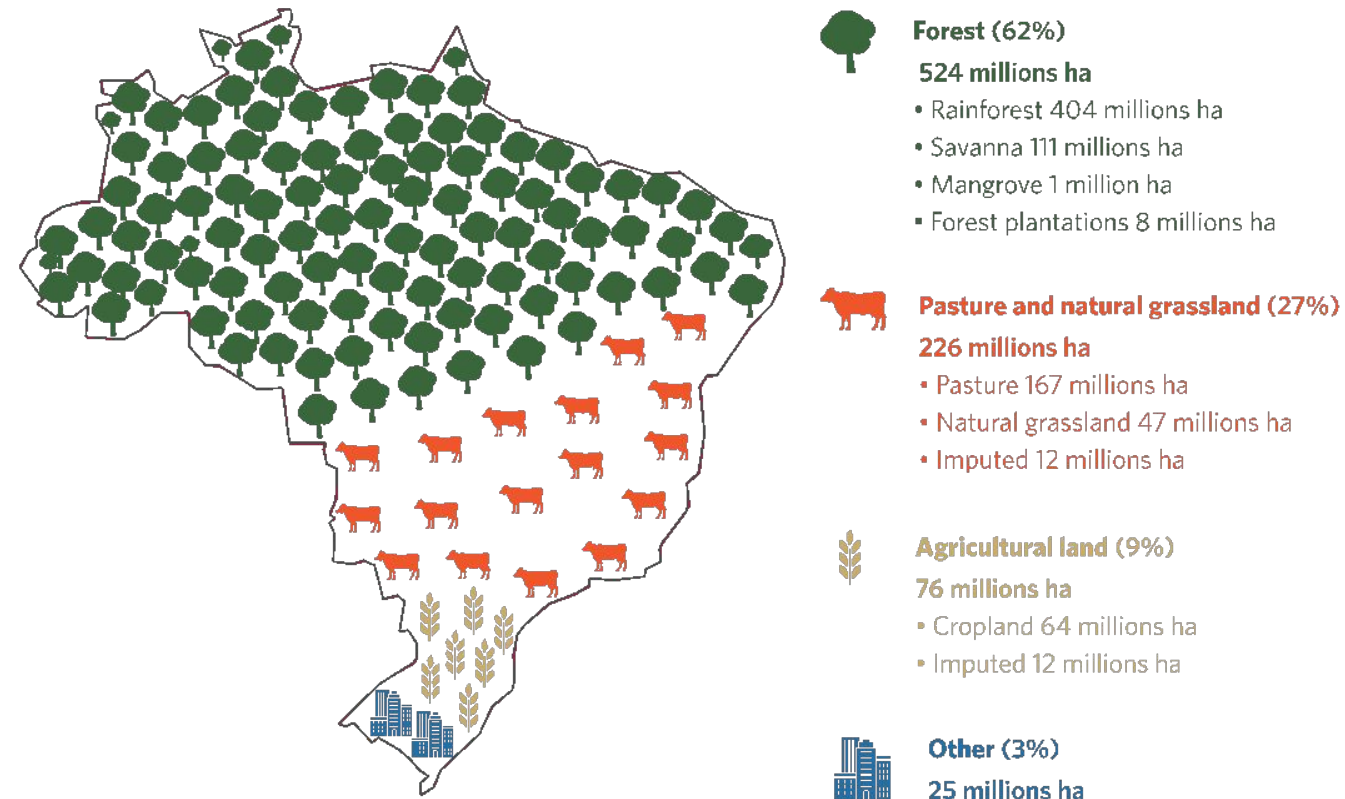


Note: 2004-2006 constant values (inflation adjusted by FAOSTAT).

Source: Climate Policy Initiative with data from Food and Agriculture Organization of the United Nations (FAOSTAT)

Land Use in Brazil, 2019

Figure 3. Land Use in Brazil, 2019



Note: Some of the areas are classified as "Mosaic of Agriculture and Pasture" in MapBiomas data. This category was divided between "Pasture and Non Forest Natural Formation" and "Agriculture" – denoted as "Imputed Area" in the legend.

Source: Climate Policy Initiative with data from MapBiomas (v.5.0)